

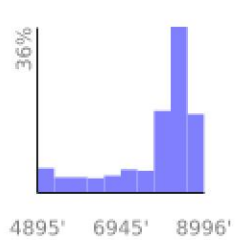
TRTER 100K

range 4892' to 8996' gain 10902' loss 10902' exaggeration 32.8x



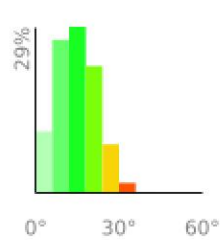
Slope Angle (top), Land Cover (middle), Tree Cover (bottom)

Elevation



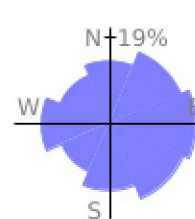
Min 4895'
Avg 7779'
Max 8996'
Delta 4101'

Slope

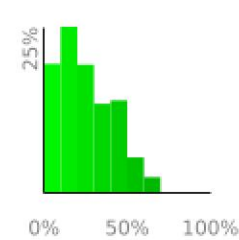


Min 0°
Avg 14°
Max 36°

Aspect



Tree Cover



Land Cover

- Shrub 55%
- Forest 38%
- Developed 5%
- Grassland 2%