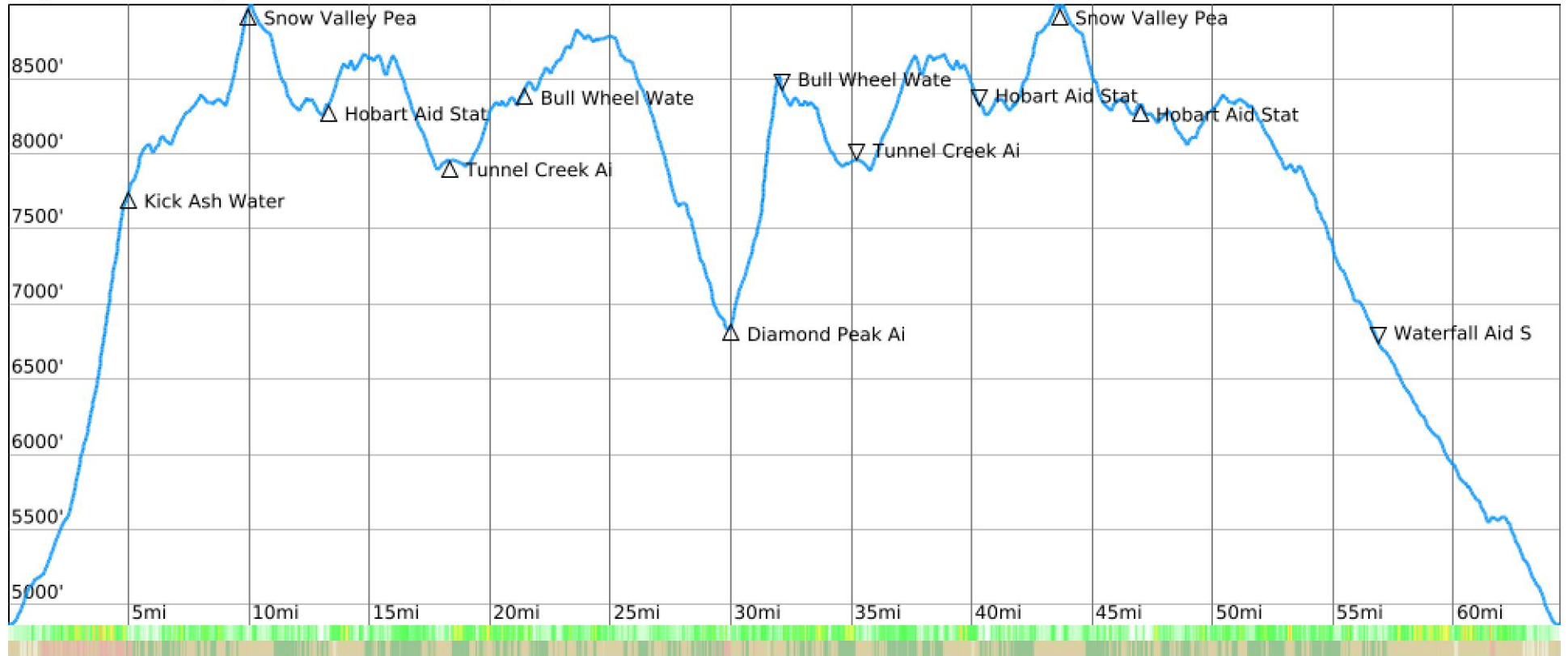


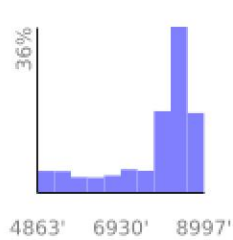
# TRTER 2026 - 100K

range 4862' to 8996' gain 10951' loss 10951' exaggeration 32.9x



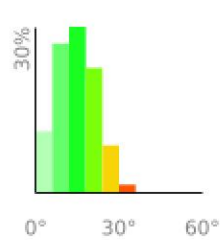
Slope Angle (top), Land Cover (middle), Tree Cover (bottom)

## Elevation



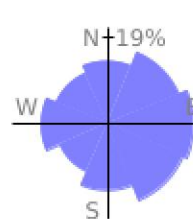
Min 4863'  
Avg 7755'  
Max 8997'  
Delta 4133'

## Slope

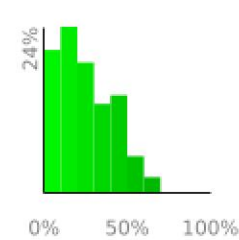


Min 0°  
Avg 14°  
Max 35°

## Aspect



## Tree Cover



## Land Cover

- Shrub 55%
- Forest 37%
- Developed 5%
- Grassland 3%