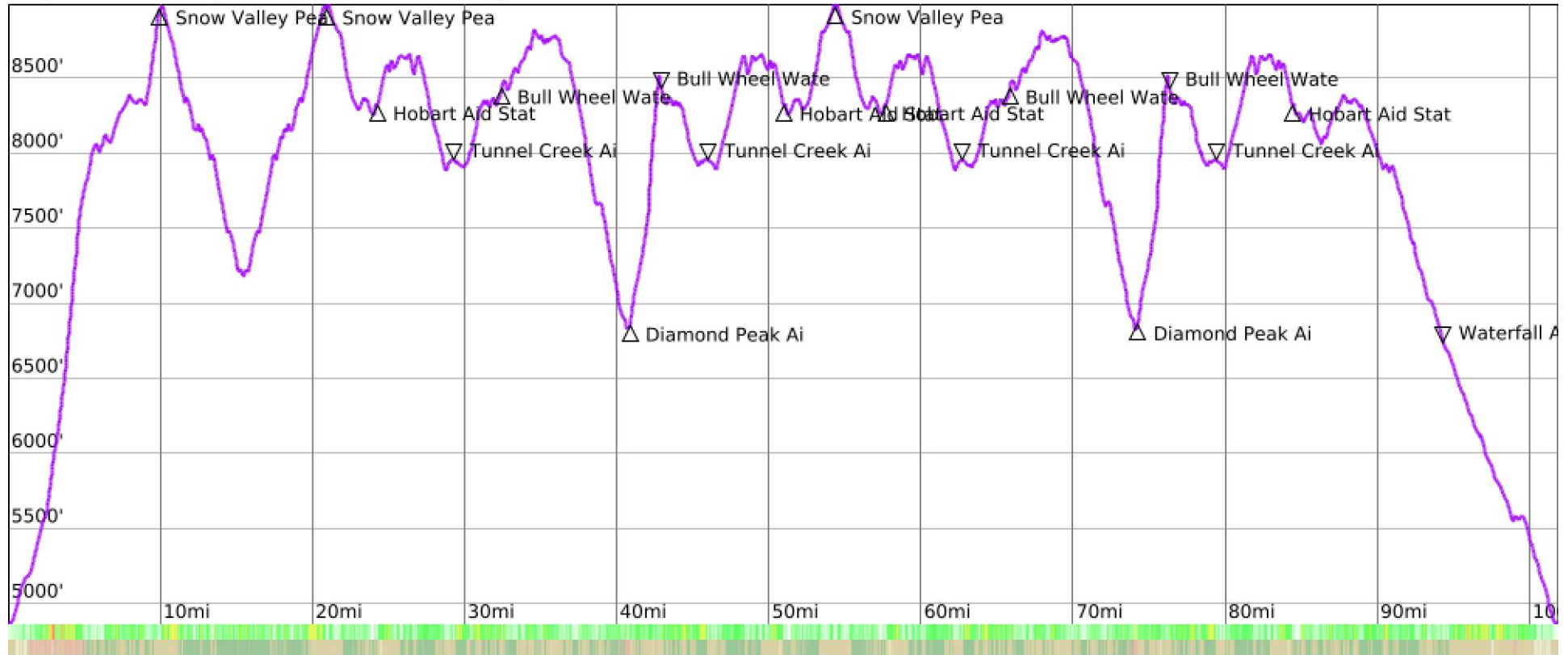


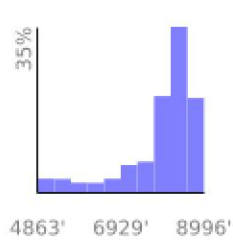
# TRTER 100 Mile

range 4862' to 8993' gain 17949' loss 17949' exaggeration 52.1x



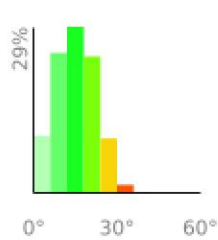
Slope Angle (top), Land Cover (middle), Tree Cover (bottom)

## Elevation



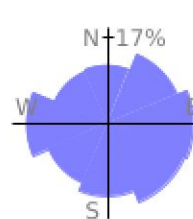
Min 4863'  
Avg 7911'  
Max 8996'  
Delta 4133'

## Slope

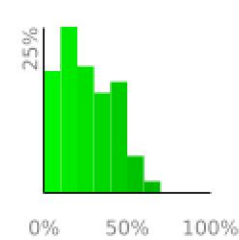


Min 0°  
Avg 15°  
Max 39°

## Aspect



## Tree Cover



## Land Cover

- Shrub 53%
- Forest 41%
- Developed 3%
- Grassland 2%